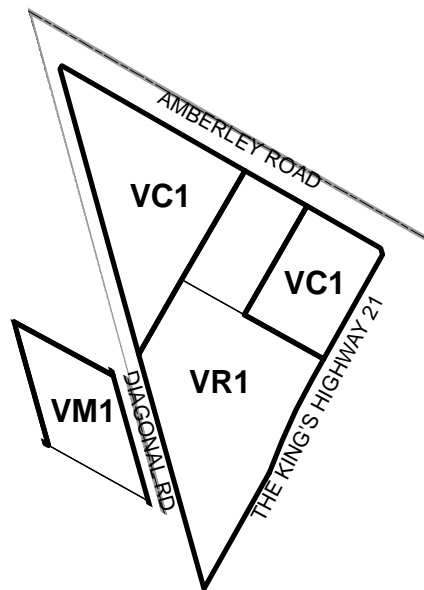


Amendments

Ashfield-Colborne-Wawanosh

Key Map 02  
Ashfield Ward -  
Amberley

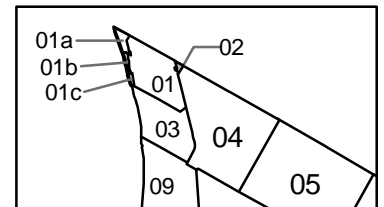

REVISION DATE February 1, 2008



|                          |  |                      |
|--------------------------|--|----------------------|
| NE5                      | Lot Boundaries                         | Roads                |
| NE1                      | Property Boundaries                    | Rivers / Waterbodies |
| AG1-h (See Section 4.11) | Zone (AG1 unless otherwise noted)      | Open Landfill        |
| Holding Zone             | Conservation Authority Regulated Lands | Closed Landfill      |
|                          |  | 500m Landfill Buffer |



1:5,000



**NOTE: Where zone label appears over NE1 or NE5 shading, zone label denotes applicable zone.**