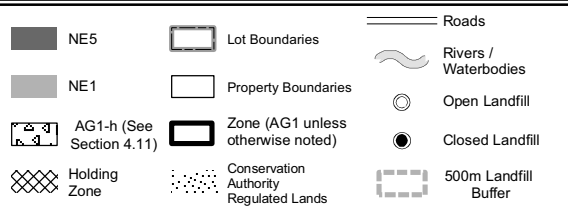
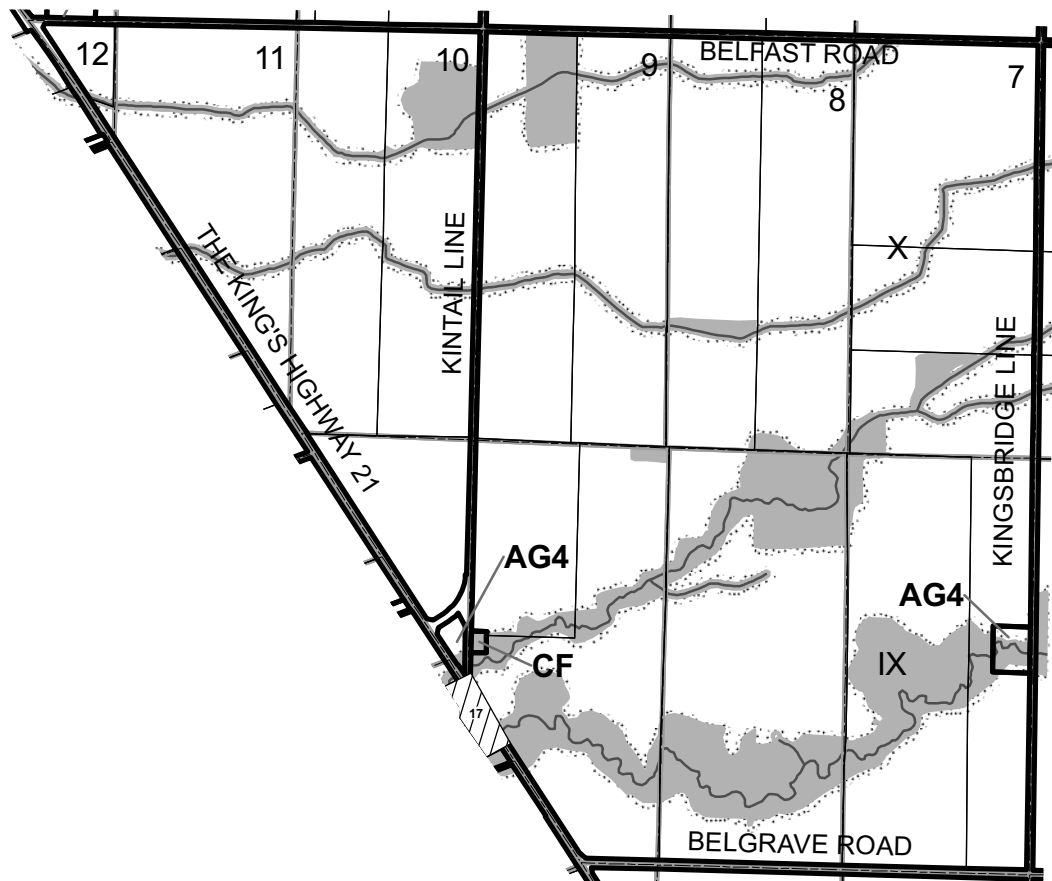


Amendments

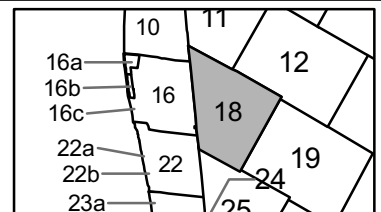
Ashfield-Colborne-Wawanosh

Key Map 18
Ashfield Ward

REVISION DATE February 1, 2008



1:25,000



NOTE: Where zone label appears over NE1 or NE5 shading, zone label denotes applicable zone.