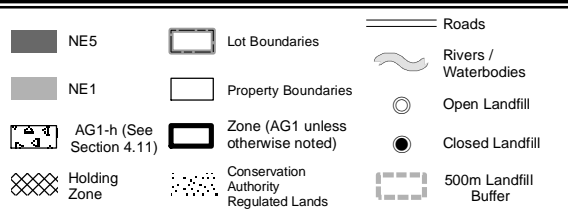
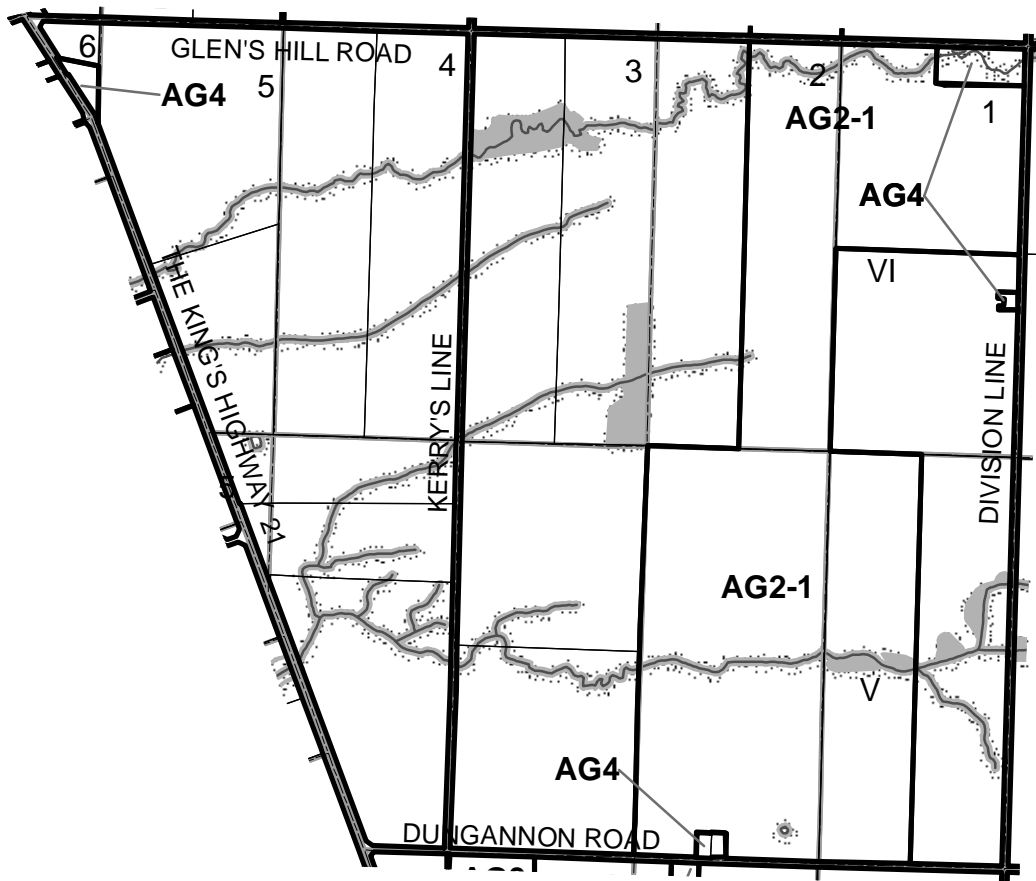


Amendments

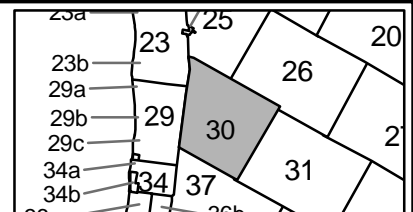

Ashfield-Colborne-Wawanosh

Key Map 30
Ashfield Ward

REVISION DATE May 26, 2008



1:25,000



NOTE: Where zone label appears over NE1 or NE5 shading, zone label denotes applicable zone.