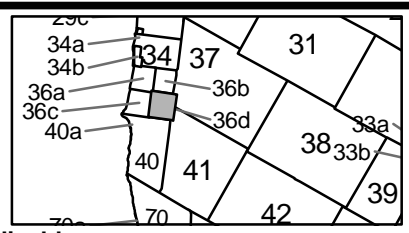
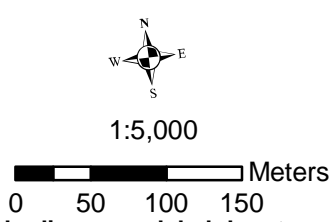
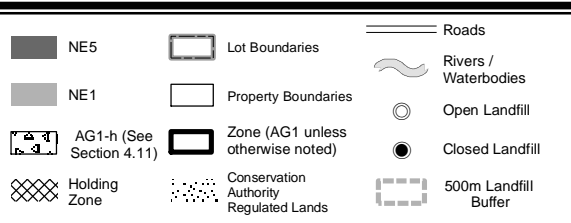
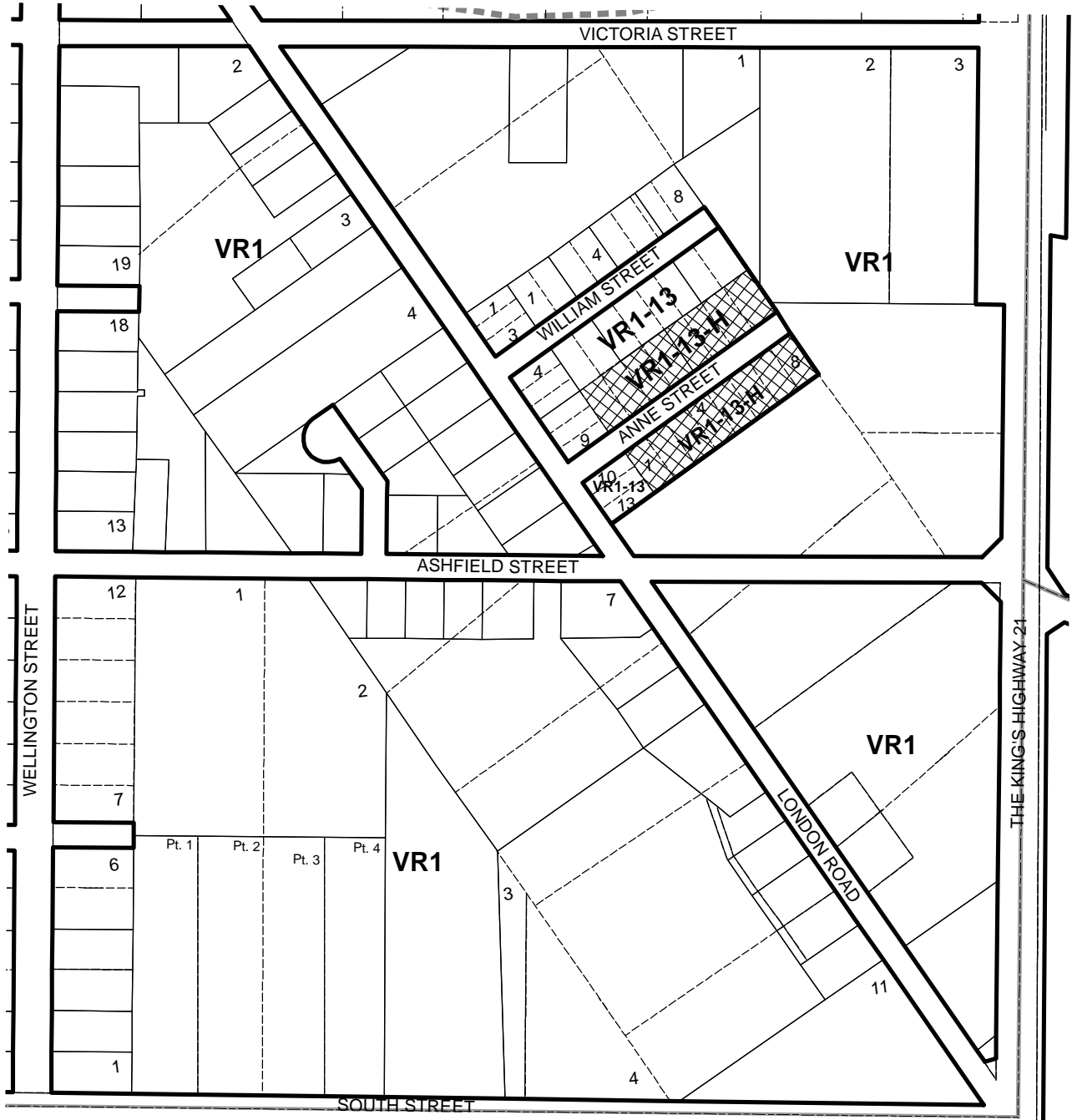


Amendments

Ashfield-Colborne-Wawanosh

Key Map 36d
Ashfield Ward -
Port Albert

REVISION DATE May 26, 2008



NOTE: Where zone label appears over NE1 or NE5 shading, zone label denotes applicable zone.