

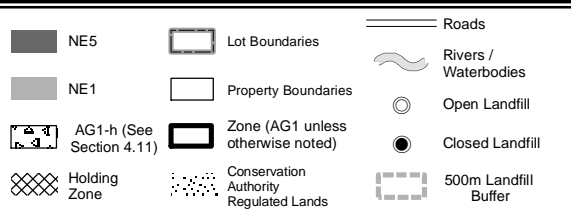
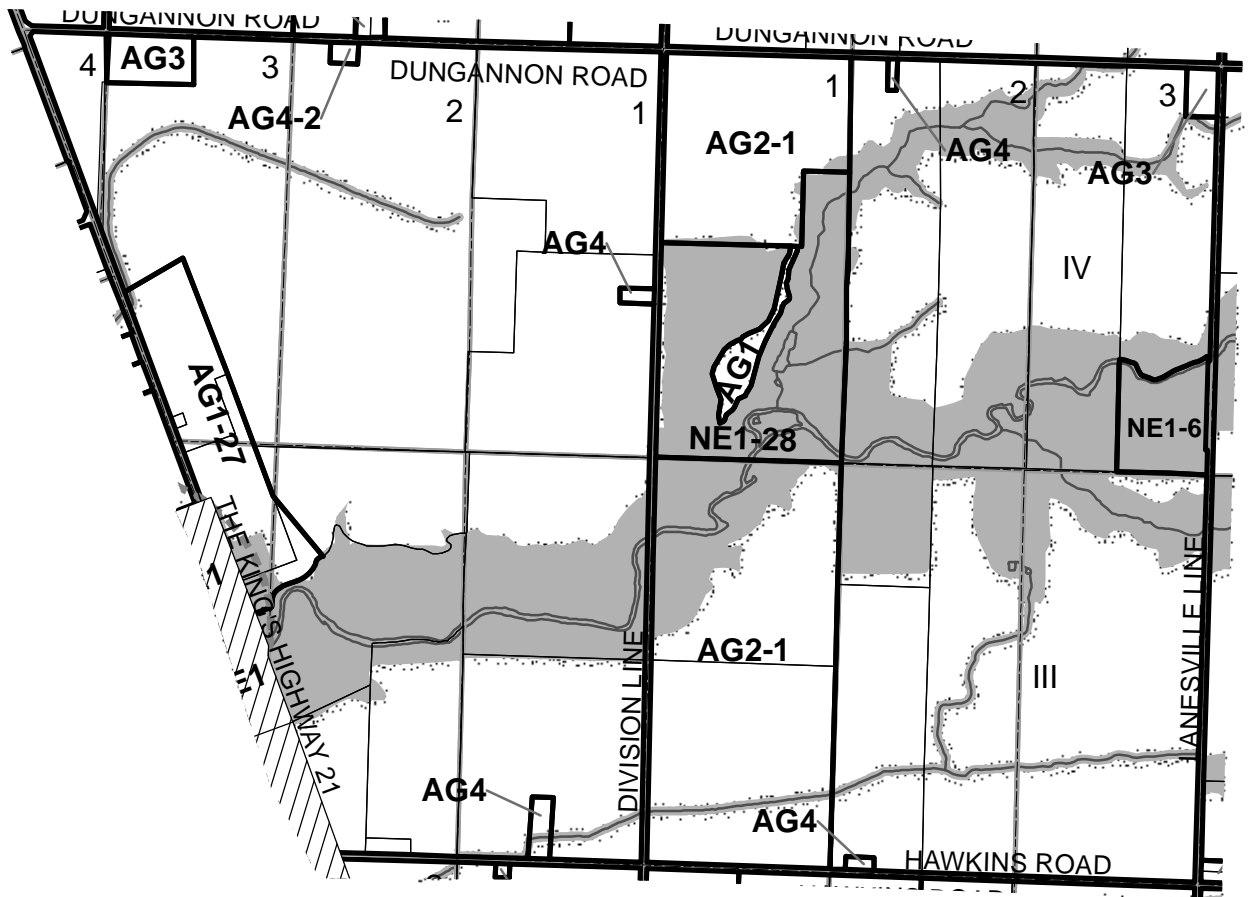
Amendments

Ashfield-Colborne-Wawanosh


Key Map 37

Ashfield Ward

REVISION DATE May 26, 2008



1:25,000



NOTE: Where zone label appears over NE1 or NE5 shading, zone label denotes applicable zone.