

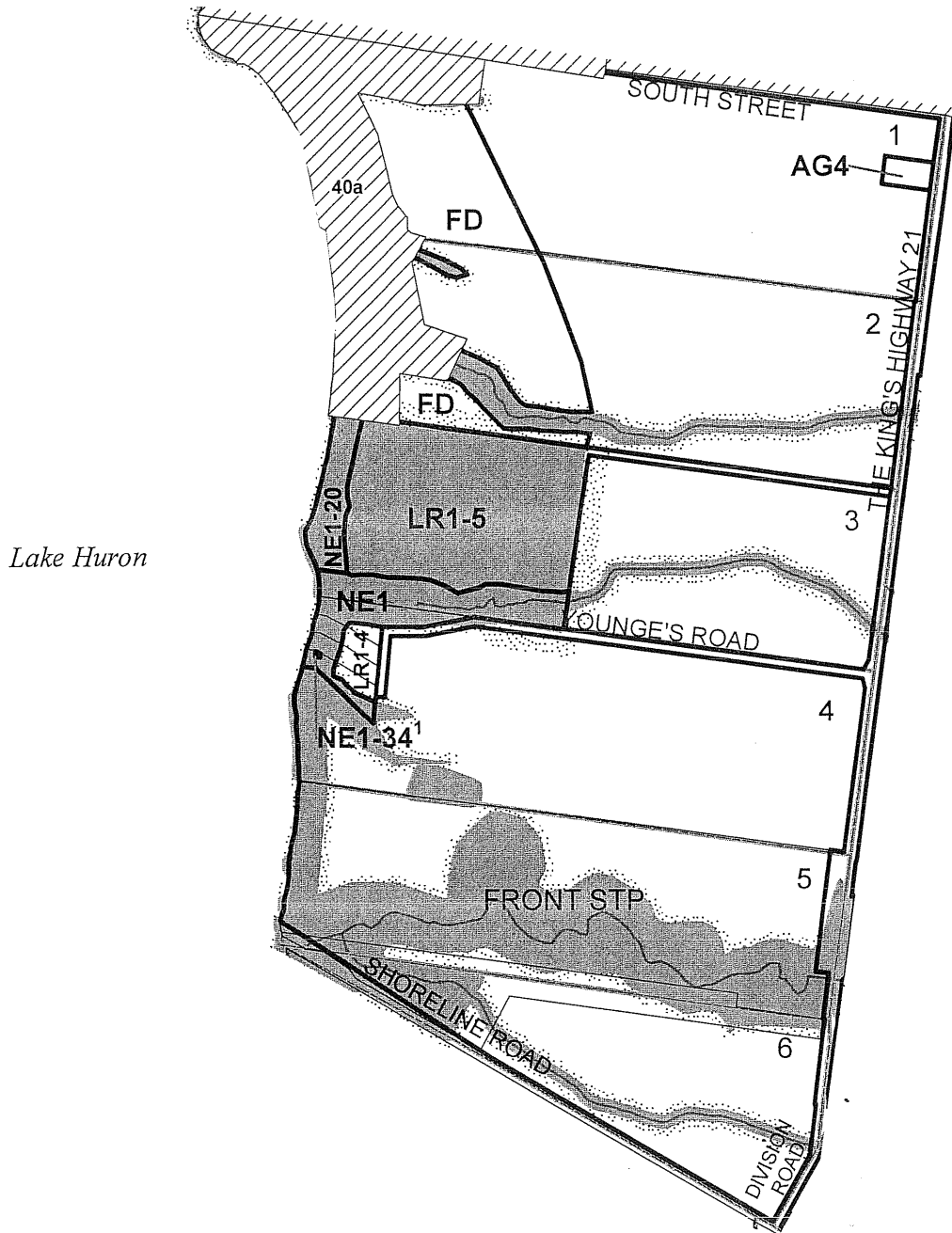
Amendments  
 1 Amended by By-law 53-2009

# Ashfield-Colborne-Wawanosh

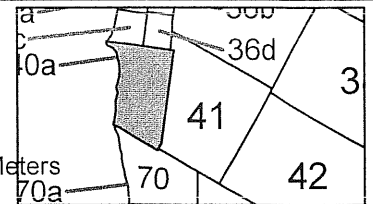
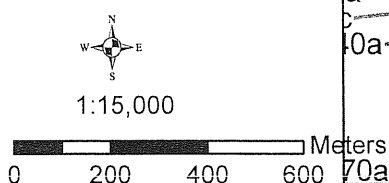
## Key Map 40

### Ashfield Ward - Lakeshore

REVISION DATE November 24, 2009



	NE5		Lot Boundaries		Roads
	NE1		Property Boundaries		Rivers / Waterbodies
	AG1-h (See Section 4.11)		Zone (AG1 unless otherwise noted)		Open Landfill
	Holding Zone		Conservation Authority Regulated Lands		Closed Landfill
			500m Landfill Buffer		



NOTE: Where zone label appears over NE1 or NE5 shading, zone label denotes applicable zone.