

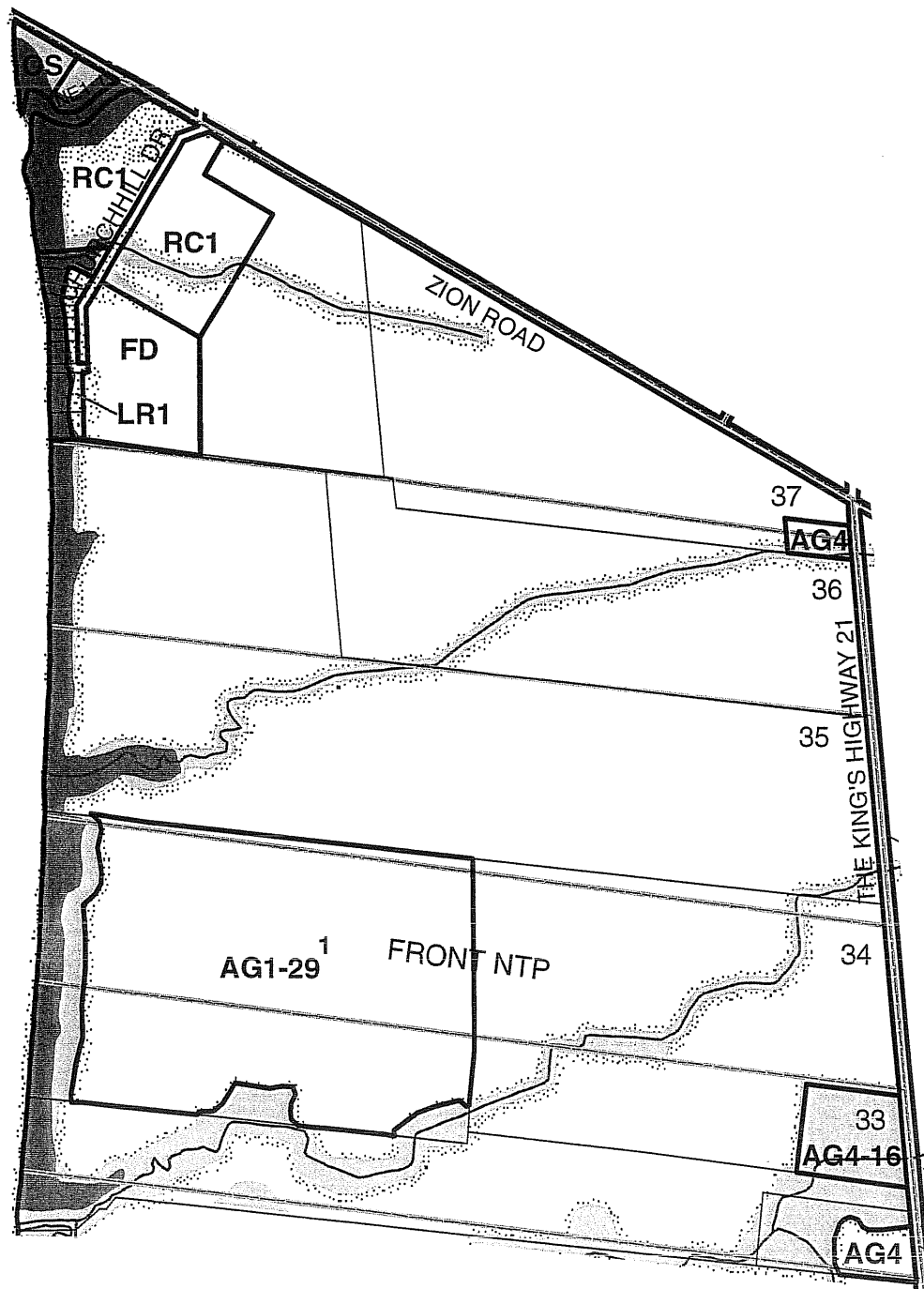
# Amendments

<sup>1</sup> Amended by By-law 40-2008

REVISION DATE December 8, 2008

# Ashfield-Colborne-Wawanosh

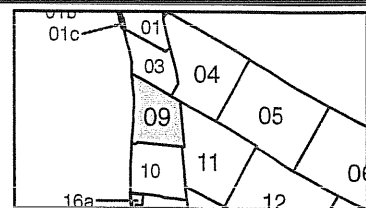
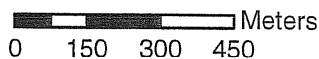
## Key Map 09 Ashfield Ward - Lakeshore



	NE5		Lot Boundaries		Roads
	NE1		Property Boundaries		Rivers / Waterbodies
	AG1-h (See Section 4.11)		Zone (AG1 unless otherwise noted)		Open Landfill
	Holding Zone		Conservation Authority Regulated Lands		Closed Landfill
			500m Landfill Buffer		



1:15,000



**NOTE: Where zone label appears over NE1 or NE5 shading, zone label denotes applicable zone.**